









# City of Lufkin Highway and Overpass Construction Alternative Routes

**From:**  
 **US Highway 69**  
 (South from Tyler);  
 **State Highway 103**  
 (East from Crockett);  
 **State Highway 94**  
 (East from Hudson / Groveton)


**From:**  
 **US Highway 59**  
 (South from Nacogdoches);  
 **State Highway 103**  
 (West from Etoile)

**NORTH**  
 from  
 Huntington /  
 Beaumont




**FROM:**  
 **US 69 (South from Tyler);**  
 **STATE HWY 103 (East from Crockett);**  
 **HWY 94 (East from Hudson / Groveton);**

FROM LOOP 287, TAKE SOUTHWOOD DR. / FEAGIN DR. EXIT TURNING SOUTH ON COLLEGE DRIVE (FM 819); TURN LEFT ON W. WHITEHOUSE DR.

US 59 S (S. FIRST ST.) CAN ALSO BE TAKEN FROM LOOP 287 EXITING SOUTH TO BRENTWOOD CROSSING DRIVE IN FRONT OF SAM'S.




**FROM:**  
 **US 59 (North from Houston)**  
 FROM US 59 (FROM HOUSTON) TAKE COLLEGE DRIVE (FM 819); TURN RIGHT ON DANIEL MCCALL DR., TAKE DANIEL MCCALL DR. TO N. BRENTWOOD DR.

US 59 (FROM HOUSTON) CAN ALSO BE TAKEN EXITING ON WHITEHOUSE DRIVE THEN CROSSING THE OVERPASS WEST TO NORTH BRENTWOOD DR.




**FROM:**  
 **US 59 (South from Nacogdoches);**  
 **STATE HWY 103 (West from Etoile);**  
 or  
 **US 69 (North from Huntington / Beaumont)**

FROM LOOP 287, TAKE SOUTHWOOD DR. / FEAGIN DR. EXIT TURNING SOUTH ON COLLEGE DRIVE (FM 819); TURN LEFT ON W. WHITEHOUSE DR.




US 59 S (S. FIRST ST.) CAN ALSO BE TAKEN FROM LOOP 287 EXITING SOUTH TO BRENTWOOD CROSSING DRIVE IN FRONT OF SAM'S.

**FROM:**  
 **US 59 (South from Nacogdoches);**  
 **STATE HWY 103 (West from Etoile);**  
 or  
 **US 69 (North from Huntington / Beaumont)**


TAKE LOOP 287 TO CHESTNUT ST. (FM 58) EXIT; EXIT OFF OF LOOP 287 AT S. CHESTNUT ST. (FM 58); TAKE THE LOOP 287 FEEDER ROAD TO TULANE DR. FOR ENTRANCE TO LUFKIN MALL AND TARGET.

**FROM:**  
 **US 59 (South from Nacogdoches);**  
 **STATE HWY 103 (West from Etoile);**  
 or  
 **US 69 (North from Huntington / Beaumont)**




TAKE LOOP 287 WEST AND EXIT ONTO S. CHESTNUT ST. (FM 58); TAKE CHESTNUT ST. (FM 58) SOUTH TO HARMONY HILL DR.; TURN WEST ON HARMONY HILL; TURN NORTH ON TULANE DR. TO SHOPPING CENTER ENTRANCES.

**FROM:**  
 **US 59 (South from Nacogdoches);**  
 **STATE HWY 103 (West from Etoile);**  
 or  
 **US 69 (North from Huntington / Beaumont)**


TAKE LOOP 287 WEST AND EXIT ONTO S. CHESTNUT (FM 58); GO SOUTH ON S. CHESTNUT (FM 58); TAKE WHITEHOUSE DR. WEST TO SHOPPING CENTER ENTRANCE.

**FROM:**  
 **US 59 (North from Houston)**




TAKE COLLEGE DRIVE (FM 819) TO LOOP 287; TAKE LOOP 287 EAST AND EXIT ON S. FIRST ST. (US 59); TURN NORTH ON S. FIRST AND ENTER MALL PARKING. "S. FIRST ST. (US 59) CAN BE TAKEN DIRECTLY TO LUFKIN MALL. TRAFFIC ISSUES MAY ARISE DUE TO ROAD CONSTRUCTION.

**FROM:**  
 **US 69 (South from Tyler);**  
 **STATE HWY 103 (East from Crockett);**  
 or  
 **HWY 94 (East from Hudson / Groveton)**


TAKE LOOP 287 AND EXIT ON S. FIRST ST. (US 59); TURN NORTH ON S. FIRST AND ENTER MALL PARKING.

**FROM:**  
 **US 59 (North from Houston)**




TAKE S. FIRST ST. (US 59) TO THE NORTH; TAKE THE DANIEL MCCALL DR. / BRENTWOOD DR. EXIT (FM 3482) ONTO WHITEHOUSE DR.; TAKE WHITEHOUSE TO TULANE DR.; TURN NORTH ONTO TULANE DR. TO SHOPPING CENTER ENTRANCES.

**FROM:**  
 **US 69 (South from Tyler);**  
 **STATE HWY 103 (East from Crockett);**  
 or  
 **HWY 94 (East from Hudson / Groveton)**








FROM LOOP 287, TAKE SOUTHWOOD DR. / FEAGIN DR. EXIT TURNING SOUTH ON COLLEGE DR. (FM 819) TO S. FIRST ST. (US 59); TAKE S. FIRST ST. NORTH TO THE DANIEL MCCALL DR. / BRENTWOOD DR. EXIT (FM 3482) ONTO WHITEHOUSE DR.; TAKE WHITEHOUSE TO TULANE DR.; TURN NORTH ONTO TULANE DR. TO SHOPPING CENTER ENTRANCES.

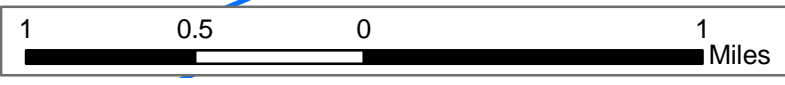
**FROM:**  
 **US 59 (North from Houston)**

TAKE S. FIRST ST. (US 59) TO THE NORTH; TAKE THE DANIEL MCCALL DR. / BRENTWOOD DR. EXIT (FM 3482) ONTO WHITEHOUSE DR.; TAKE WHITEHOUSE DR. TO THE SHOPPING CENTER ENTRANCE.

**FROM:**  
 **US 69 (South from Tyler);**  
 **STATE HWY 103 (East from Crockett);**  
 or  
 **HWY 94 (East from Hudson / Groveton)**

FROM LOOP 287, TAKE SOUTHWOOD DR. / FEAGIN DR. EXIT TURNING SOUTH ON COLLEGE DR. (FM 819) TO S. FIRST ST. (US 59); TURN NORTH AND TAKE THE DANIEL MCCALL DR. / BRENTWOOD DR. EXIT (FM 3482) ONTO WHITEHOUSE DR.; TAKE WHITEHOUSE DR. TO THE SHOPPING CENTER ENTRANCE.

- ### Legend
-  1 Walmart/Sam's Shopping Center
  -  2 Lufkin Mall/Target
  -  3 Southloop Crossing Shopping Center
  -  4 Garden District Shopping Center
  -  5 Southern Colony Shopping Center
  -  Streets
  -  CityLimits



**NORTH**  
 from  
 Houston